







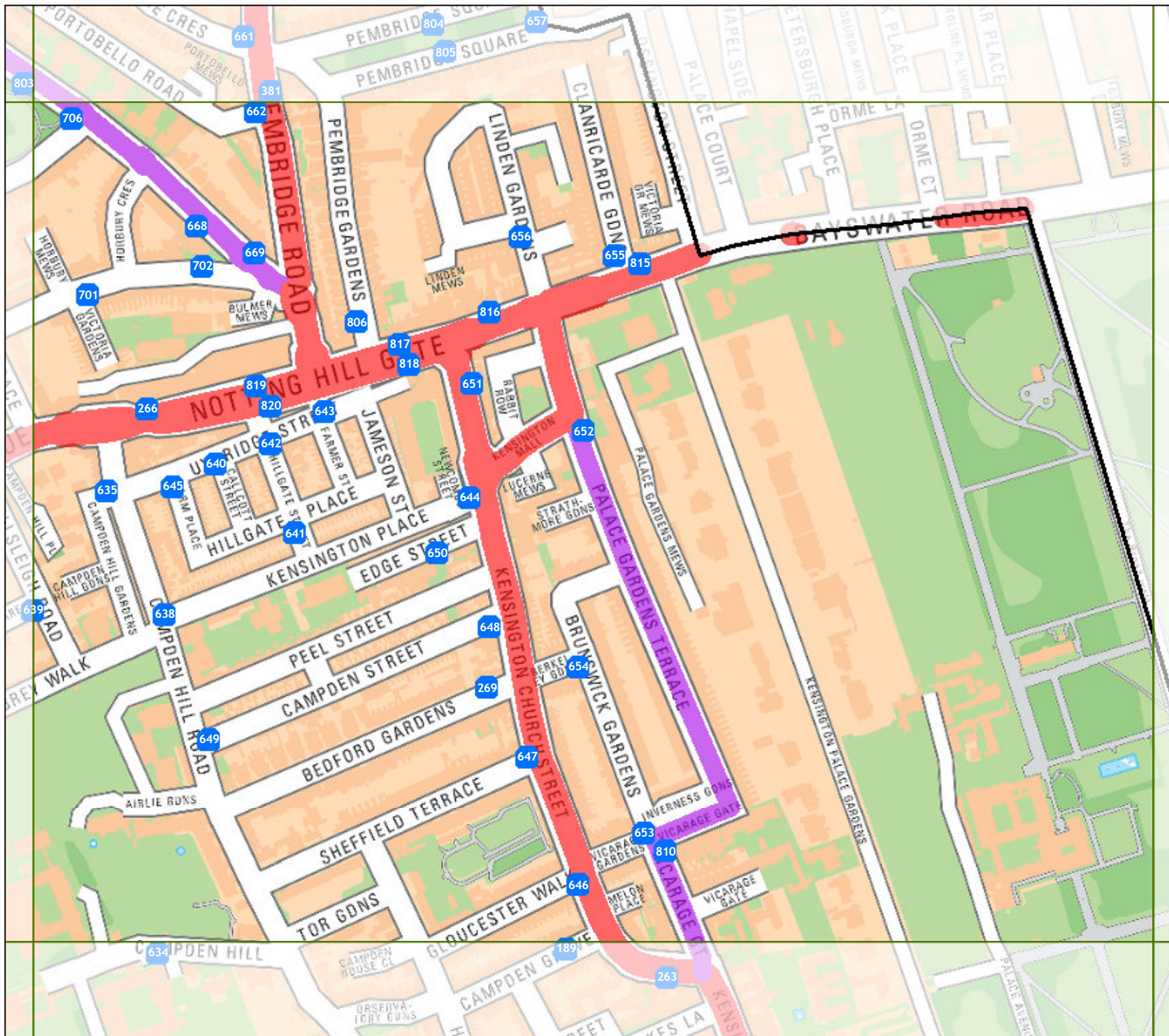
THE ROYAL BOROUGH OF
KENSINGTON
AND CHELSEA


Location of Pay and Display Machines

Key

-  Pay and Display Machine*
-  A Road
-  B Road
-  Borough Boundary

*
The number shown on the blue symbols indicate the Pay and Display machine (PDM) number.
Information on hours of operation, tariff and maximum stay allowed for each pay and display machine shown on this map can be found on the next page(s)



Parking Operations The Royal Borough of Kensington and Chelsea Council Offices, 37 Pembroke Road London, W8 6PW http://www.rbkc.gov.uk/parking	
	Ref: 2858 Author: plat@rbkc.gov.uk Date: 09/12/2011 Scale >> 1 centimeter equals 47.2 meters
© Crown copyright and database rights 2011 Ordnance Survey 100021668	

Pay and Display Machine Number	Street Name	Location	Maximum Hours	Tariff (per hour)	Control Hours Code*
266	Notting Hill Gate (S)	Outside 138 (Futon Co.)	1	£2.00	NH
269	Bedford Gardens (S)	Outside 4	4	£3.00	B
635	Campden Hill Gardens (S)	Outside 101	4	£3.00	B
638	Campden Hill Road (C)	Outside 140 (PDM shared with Kensington Place)	2	£3.00	B
639	Campden Hill Square (S)	Opposite 13 across from 17	4	£3.00	B
640	Uxbridge Street	Opposite 23	4	£3.00	B
641	Hillgate Street	Outside 28 to 26, junction Hillgate Place	4	£3.00	B
642	Hillgate Street	Junction with Uxbridge Street	2	£3.00	B
643	Uxbridge Street	Opposite Farmer Street Side of Hobson House	2	£3.00	B
644	Kensington Place (C)	Junction with Kensington Church Street (shared with KCS)	2	£3.00	B
645	Farm Place (S)	Opposite Farm Cottage	4	£3.00	B
646	Gloucester Walk (S)	Opposite Campden House Court	2	£3.00	B
647	Sheffield Terrace (S)	Outside 2	4	£3.00	B
648	Campden Street (S)	Opposite 2, Ken Church St end	4	£3.00	B
649	Campden Street (S)	Opposite 55, Campden Hill Road end	4	£3.00	B
650	Edge Street (S)	Opposite 16	2	£3.00	B
651	Kensington Church Street	Outside 202 Opposite Waterstones junction with Notting Hill	2	£3.00	B
652	Palace Gardens Terrace (S)	Opposite The Mall Tavern, junction with Ken Mall	4	£3.00	B
653	Brunswick Gardens (S)	Junction with Vicarage Gardens	4	£3.00	B
654	Berkeley Gardens (C)	Junction with Brunswick Gdns (close to Wall)	4	£3.00	B
655	Clanricarde Gardens (S)	Side of Clanricarde Mansions	2	£3.00	B
656	Linden Gardens (S)	Before square of Linden Gardens	4	£3.00	B
662	Portobello Road (S)	Junction with Pembridge Villas	2	£2.00	B
668	Kensington Park Road	Outside church, Diagonally Opposite 669	2	£2.00	B
669	Kensington Park Road	Outside 8 - 10, Diagonally Opposite 668	1	£2.00	B

Pay and Display Machine Number	Street Name	Location	Maximum Hours	Tariff (per hour)	Control Hours Code*
701	Ladbroke Road (C)	Outside 53 (shared with Victoria Gardens)	2	£2.00	B
702	Ladbroke Road	Outside church	1	£2.00	B
706	Ladbroke Square (C)	Junction with Kensington Park Road	4	£2.00	B
806	Pembridge Gardens (S)	Outside 4, near Notting Hill Gate	4	£2.00	B
810	Vicarage Gate (S)	Opposite motorcycle bay	4	£3.00	B
815	Notting Hill Gate	Outside 2 - 6 Wellington Terrace	0.5	£1.00	NH
816	Notting Hill Gate	Outside 38, by Linden Gdns	0.5	£1.00	NH
817	Notting Hill Gate	Outside 68, by Pembridge Gdns	0.5	£1.00	NH
818	Notting Hill Gate	Outside 47, near Waterstones	0.5	£1.00	NH
819	Notting Hill Gate	Outside 104 - 106 outside WH Smiths (one bay)	1	£2.00	NH
820	Notting Hill Gate	Outside 97	0.5	£1.00	NH

*** Pay & Display Machines : Controlled Parking Hour Codes**

Code	Description
B	Monday to Friday : 8.30am - 6.30pm Saturday : 8.30am - 1.30pm
NH	<i>Off peak parking hours</i> Parking permitted during these hours Monday to Friday : 10am - 4pm Saturday : 10am - 1.30pm
Notting Hill Gate	<i>Peak hours-no parking</i> No parking or loading/unloading permitted during these hours Monday to Friday : 8am to 10am / 4pm to 6.30pm Saturday : 8am to 10am